

Water conservation facilities available in the Institution:

1. Rain water harvesting

Elevation of Main Building



Rain Water Harvesting at Main Building/ collection points





Rain water harvesting collection points



Rain water harvesting collection points

2 & 3. Borewell /Open well recharge and Tank

OPEN WELL - WATER STORAGE TANK



WATER TANK

RO - WATER DISTRIBUTION TANK



WASTE WATER RECYCLE DISTRIBUTION

4. Waste Water Management (Sewage Treatment Plant - STP)





Malayambakkam, Tamil Nadu, India
SH 113, Malayambakkam, Tamil Nadu 602109, India
Lat N 12° 58' 17.616"
Long E 80° 2' 33.6948"
03/03/21 03:15 PM

Sewage Treatment Plant -collection tank

Sewage Treatment Plant -COLLECTION POINT

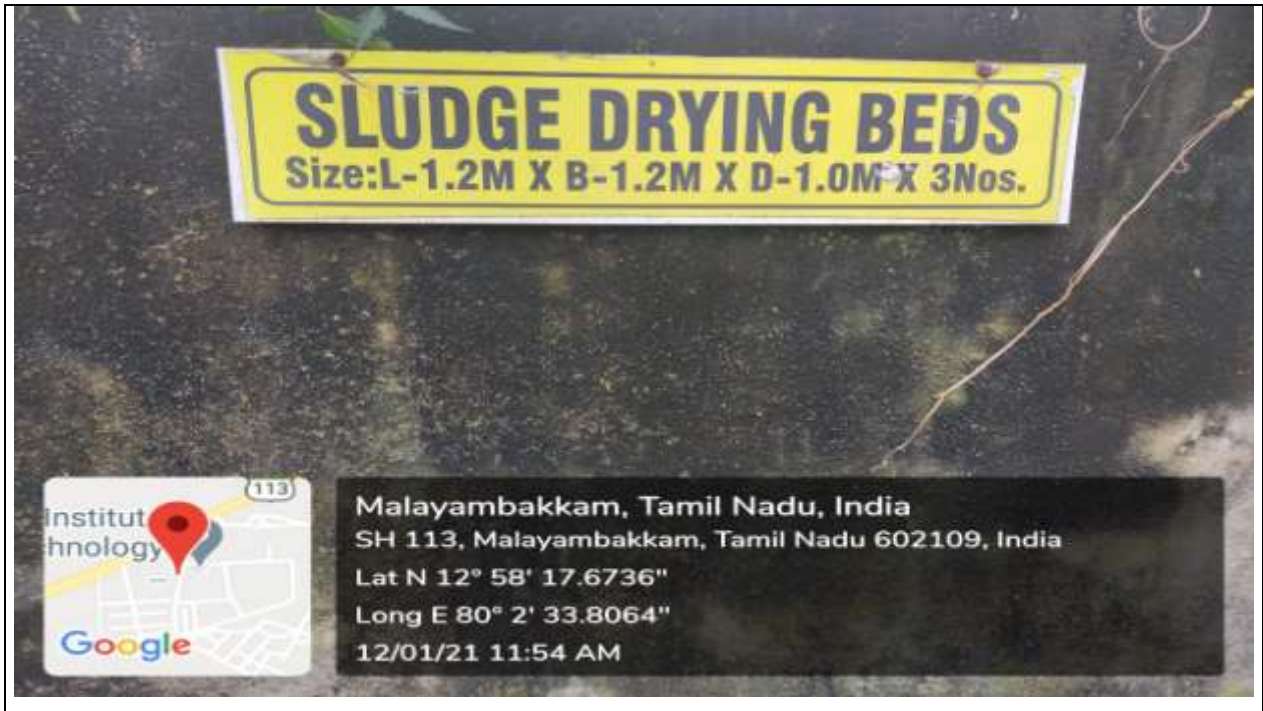


Malayambakkam, Tamil Nadu, India
Unnamed Road, Tamil Nadu 602109, India
Lat N 12° 58' 16.6692"
Long E 80° 2' 33.9288"
03/03/21 03:12 PM

STP-Processing Unit



Sewage Treatment Plant –Processing Unit



Sewage Treatment Plant –PROCESSING POINT

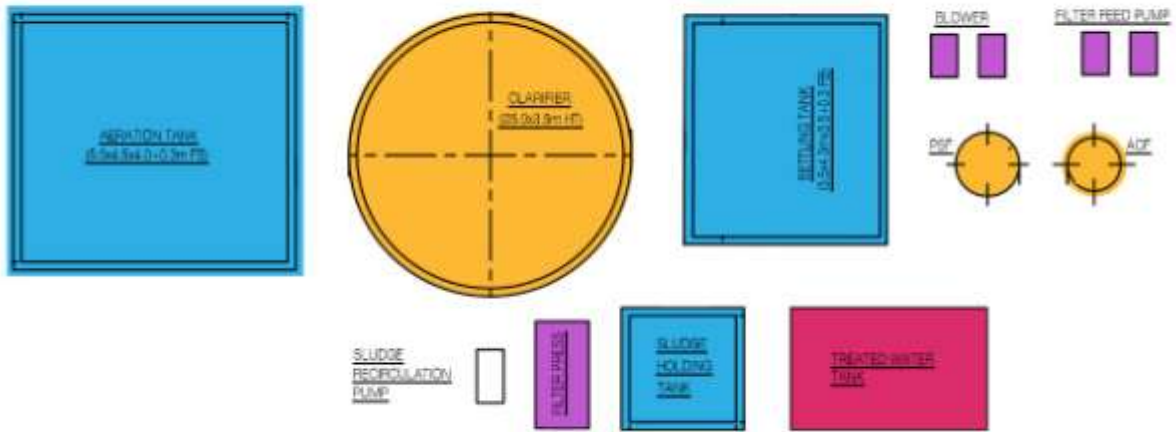


STP-COLLECTION Unit



RO- SYSTEM





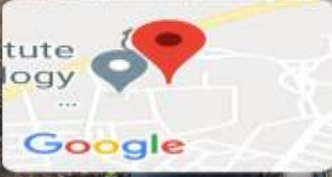
STP - DRAWING



WATER DISTRIBUTION TO PLANT

WATER DISTRIBUTION TO PLANT





Malayambakkam, Tamil Nadu, India

Unnamed Road, Malayambakkam, Tamil Nadu 602109, India

Lat N 12° 58' 19.1712"

Long E 80° 2' 37.7628"

12/01/21 11:48 AM

WASTE RECYCLE SYSTEM



Malayambakkam, Tamil Nadu, India
Unnamed Road, Malayambakkam, Tamil Nadu 602109, India
Lat N 12° 58' 19.1424"
Long E 80° 2' 37.752"
12/01/21 11:48 AM

WASTE RECYCLE SYSTEM



Malayambakkam, Tamil Nadu, India
Unnamed Road, Tamil Nadu 602109, India
Lat N 12° 58' 17.1804"
Long E 80° 2' 33.756"
03/03/21 03:14 PM